

## Lower Thames Crossing

### 6.2 Environmental Statement Figures Figure 13.3 - Population and Human Health Assessment - Properties and Businesses at Risk of Demolition

**(Clean Version)**

APFP Regulation 5(2)(a)

Infrastructure Planning (Applications:  
Prescribed Forms and Procedure)  
Regulations 2009

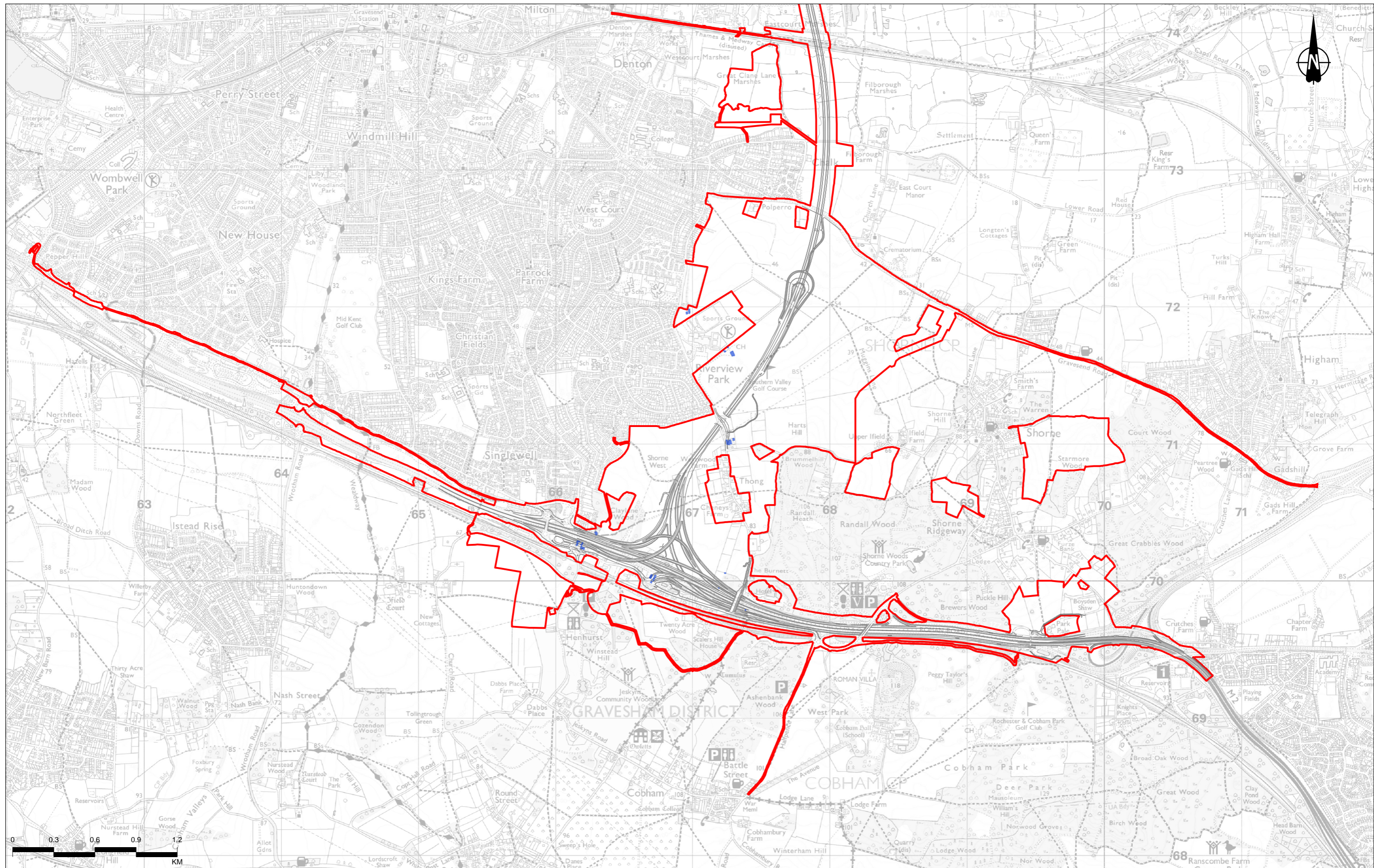
Volume 6

**DATE:** July 2023  
**DEADLINE:** 1

Planning Inspectorate Scheme Ref: TR010032  
Application Document Ref: TR010032/APP/6.2

**VERSION:** 2.0

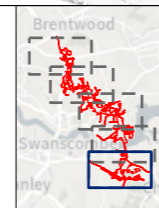




Contains Ordnance Survey data. © Crown copyright and database rights 2022. Ordnance Survey 100030649

P02	S8	20/10/2022	DCO Application	CD	AP	BF
P03	S9	30/06/2023	Deadline 1	CD	AP	BF
Rev	Status	Rev. Date	Purpose of revision	Drawn	Chkd	Appvd

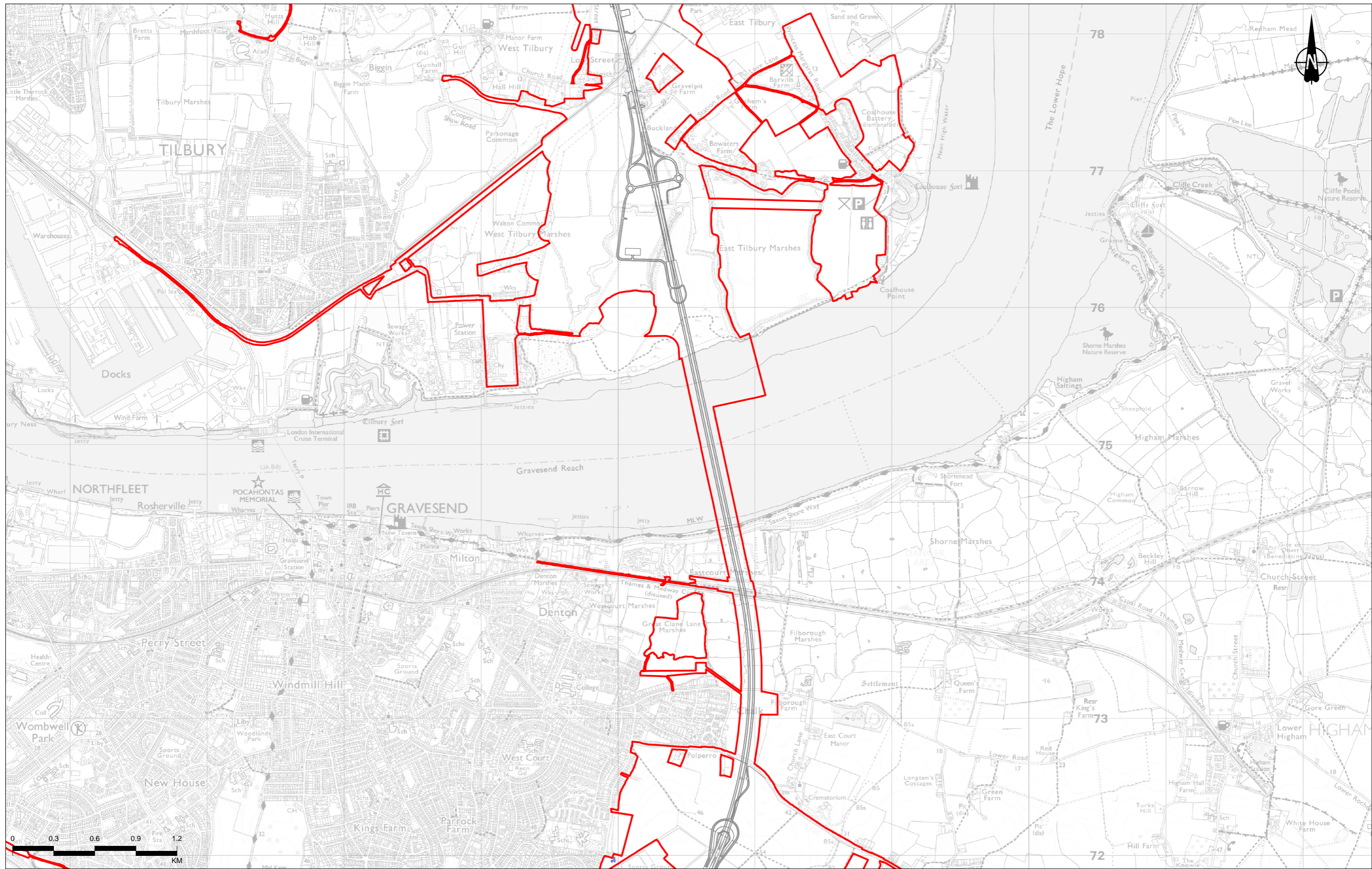
- Legend**
- Route alignment
  - ▭ Order Limits
  - ▭ Properties requiring demolition



Client  
 national highways  
 Project  
**LOWER THAMES CROSSING**

Status	PINS SUBMISSION	Original Size	A3	Revision	P03
Application Document Number	TR010032/APP/6.2	Scale	1:25,000		
Drawing Title <b>Figure 13.3 - Population and Human Health Assessment - Properties and Businesses at Risk of Demolition</b> Page 1 of 5					
Drawing Number HE540039-CJV-EBD-SZP_EGNE0000000-DR-LE-50132					



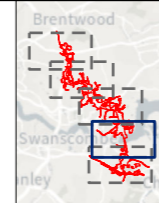


Contains Ordnance Survey data. © Crown copyright and database rights 2022. Ordnance Survey 100030649

P02	S8	20/10/2022	DCO Application	CD	AP	BF
P03	S9	30/06/2023	Deadline 1	CD	AP	BF
Rev	Status	Rev. Date	Purpose of revision	Drawn	Chkd	Apprvd

**Legend**

- Route alignment
- Order Limits
- Properties requiring demolition

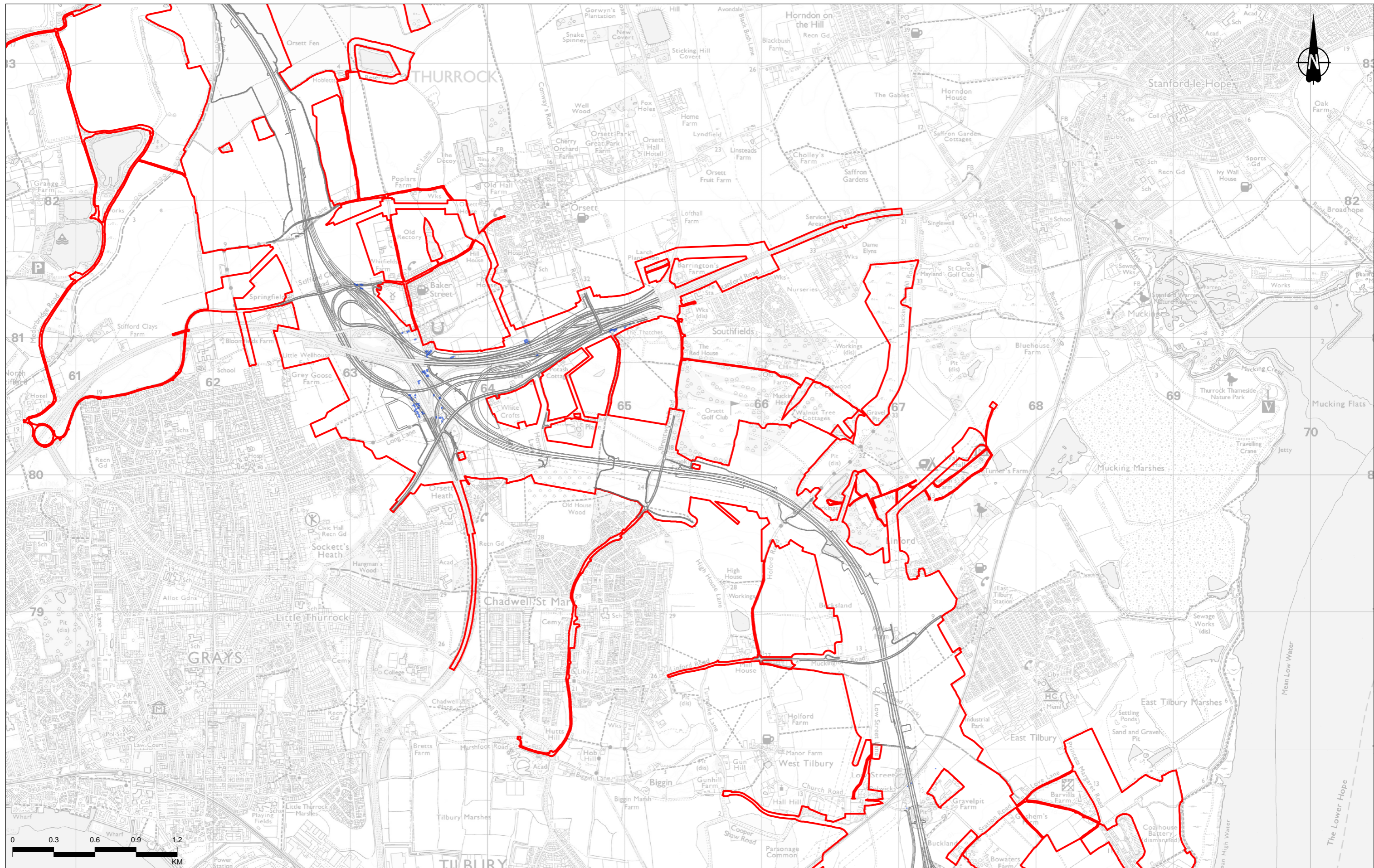


Client: **national highways**

Project: **LOWER THAMES CROSSING**

Status	PINS SUBMISSION	Original Size	A3	Revision	P03
Application Document Number	TR010032/APP/6.2	Scale	1:25,000		
Drawing Title	Figure 13.3 - Population and Human Health Assessment - Properties and Businesses at Risk of Demolition				
Drawing Number	HE540039-CJV-EBD-SZP_EGNE0000000-DR-LE-50132				
Page 2 of 5					



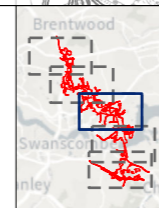


Contains Ordnance Survey data. © Crown copyright and database rights 2022. Ordnance Survey 100030649

P02	S8	20/10/2022	DCO Application	CD	AP	BF
P03	S9	30/06/2023	Deadline 1	CD	AP	BF
Rev	Status	Rev. Date	Purpose of revision	Drawn	Chkd	Apprv

**Legend**

- Route alignment
- Order Limits
- Properties requiring demolition

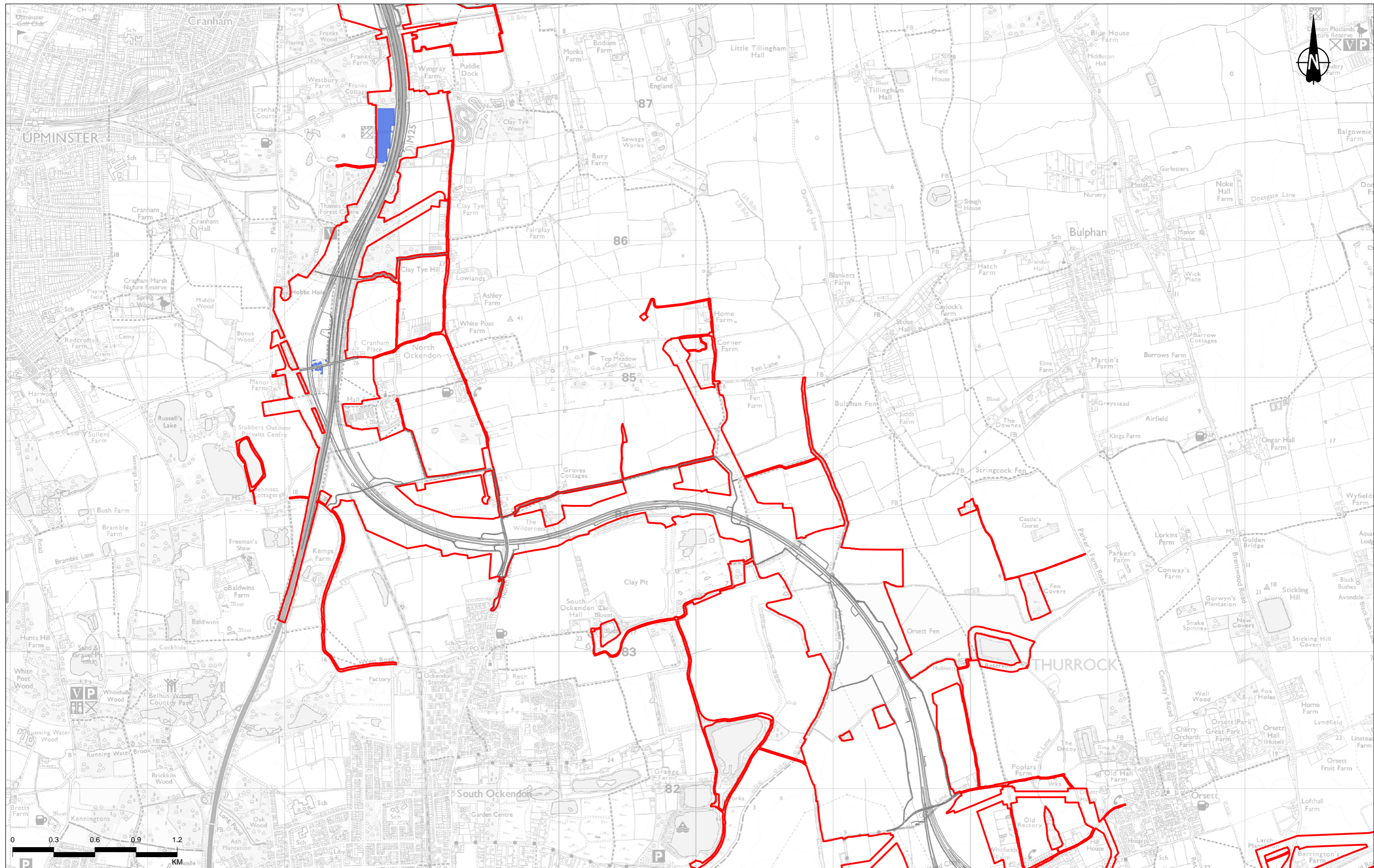


Client: national highways

Project: **LOWER THAMES CROSSING**

Status	PINS SUBMISSION	Original Size	A3	Revision	P03
Application Document Number	TR010032/APP/6.2	Scale	1:25,000		
Drawing Title <b>Figure 13.3 - Population and Human Health Assessment - Properties and Businesses at Risk of Demolition</b> Page 3 of 5					
Drawing Number HE540039-CJV-EBD-SZP_EGNE0000000-DR-LE-50132					



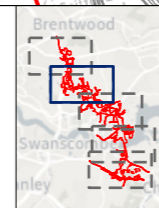


Contains Ordnance Survey data. © Crown copyright and database rights 2022. Ordnance Survey 100030649

P02	S8	20/10/2022	DCO Application	CD	AP	BF
P03	S9	30/06/2023	Deadline 1	CD	AP	BF
Rev	Status	Rev. Date	Purpose of revision	Drawn	Chkd	Apprvd

**Legend**

- Route alignment
- Order Limits
- Properties requiring demolition

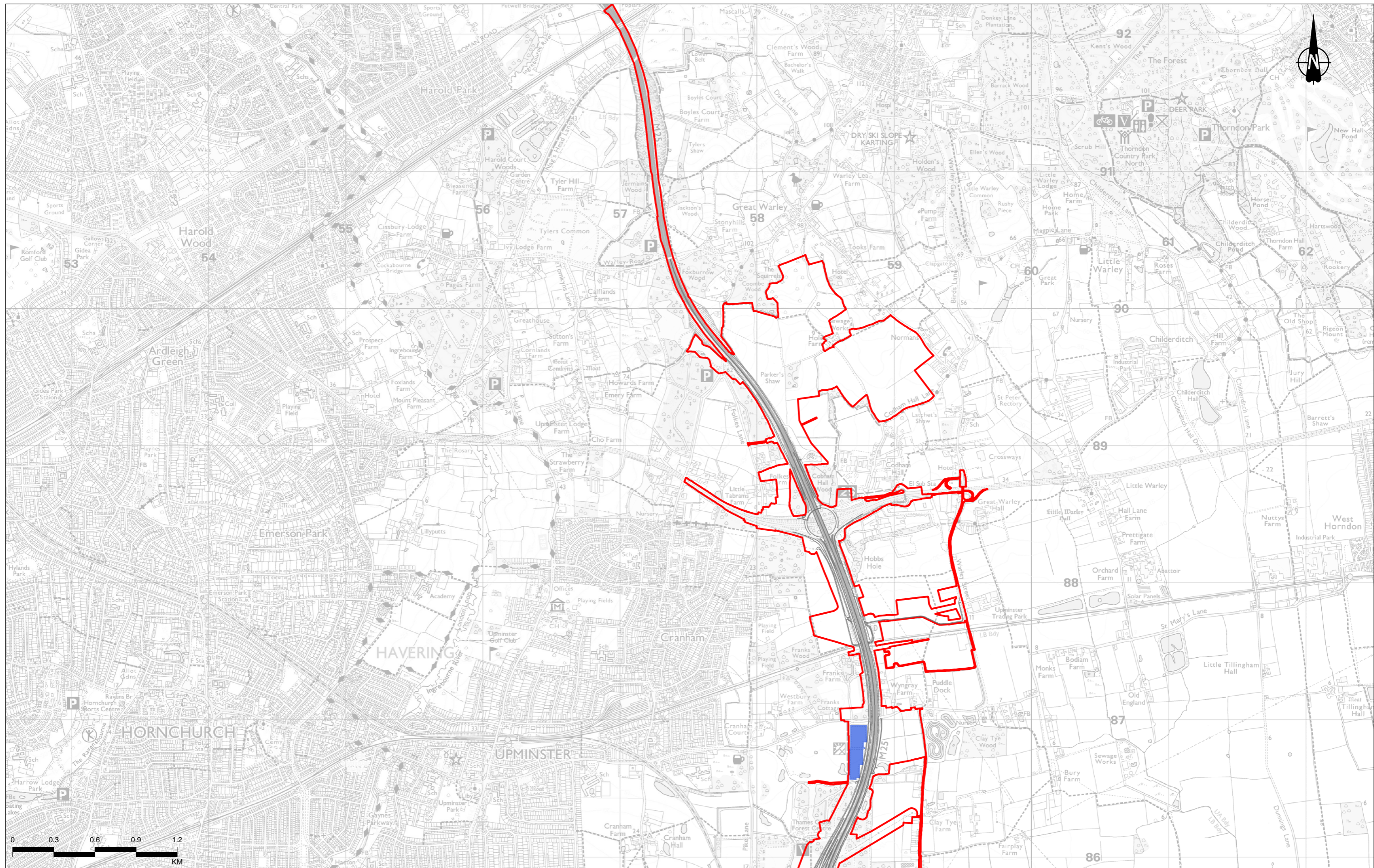


Client: **national highways**

Project: **LOWER THAMES CROSSING**

Status	PINS SUBMISSION	Original Size	A3	Revision	P03
Application Document Number	TR010032/APP/6.2	Scale	1:25,000		
Drawing Title	Figure 13.3 - Population and Human Health Assessment - Properties and Businesses at Risk of Demolition Page 4 of 5				
Drawing Number	HE540039-CJV-EBD-SZP_EGNE0000000-DR-LE-50132				



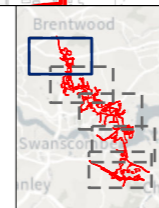


Contains Ordnance Survey data. © Crown copyright and database rights 2022. Ordnance Survey 100030649

P02	S8	20/10/2022	DCO Application	CD	AP	BF
P03	S9	30/06/2023	Deadline 1	CD	AP	BF
Rev	Status	Rev. Date	Purpose of revision	Drawn	Chkd	Apprv

**Legend**

- Route alignment
- Order Limits
- Properties requiring demolition



**national highways**

Client

Project

**LOWER THAMES CROSSING**

Status	PINS SUBMISSION	Original Size	A3	Revision	P03
Application Document Number	TR010032/APP/6.2	Scale	1:25,000		
Drawing Title	Figure 13.3 - Population and Human Health Assessment - Properties and Businesses at Risk of Demolition Page 5 of 5				
Drawing Number	HE540039-CJV-EBD-SZP_EGNE0000000-DR-LE-50132				



If you need help accessing this or any other National Highways information, please call **0300 123 5000** and we will help you.

© Crown copyright 2023.

You may re-use this information (not including logos) free of charge in any format or medium, under the terms of the Open Government Licence. To view this licence:

visit [www.nationalarchives.gov.uk/doc/open-government-licence/](http://www.nationalarchives.gov.uk/doc/open-government-licence/)

write to the **Information Policy Team, The National Archives, Kew, London TW9 4DU**, or email [psi@nationalarchives.gsi.gov.uk](mailto:psi@nationalarchives.gsi.gov.uk).

Mapping (where present): © Crown copyright and database rights 2023 OS 100030649. You are permitted to use this data solely to enable you to respond to, or interact with, the organisation that provided you with the data. You are not permitted to copy, sub-license, distribute or sell any of this data to third parties in any form.

If you have any enquiries about this publication email [info@nationalhighways.co.uk](mailto:info@nationalhighways.co.uk) or call **0300 123 5000\***.

\*Calls to 03 numbers cost no more than a national rate call to an 01 or 02 number and must count towards any inclusive minutes in the same way as 01 and 02 calls. These rules apply to calls from any type of line including mobile, BT, other fixed line or payphone. Calls may be recorded or monitored.

Printed on paper from well-managed forests and other controlled sources when issued directly by National Highways.

Registered office Bridge House, 1 Walnut Tree Close, Guildford GU1 4LZ

National Highways Company Limited registered in England and Wales number 09346363